










**Storm Drainage Basins  
City of Cañon City**



- |  |  |
|--|--|
|  Abbey Basin            |  Orchard Ave Basin      |
|  Fourmile Basin         |  South Sand Creek Basin |
|  North 9th Street Basin |  City Limit             |
|  North Sand Creek Basin |  River/Stream           |
|  Northeast Cañon Basin  |  |



0 1 2 Miles