





To Temple Canyon Park, Section 13, & Additional South Cañon Trails & Trailheads



South Cañon Trails: (Eagle Wing to Ecology Park)

Eagle Wing Trailhead
Schepp Open Space
B.F. Rockafellow Ecology Park

Trails are open to foot, bike, and horse traffic with the following exceptions:
Sand Hill Trail (Foot Only)
Grape Creek Trail - BLM (Horse & Foot)
Hard Time (Horses Not Recommended)



No Motorized Vehicles
Please Stay on the Trails

Trails created by collaboration with BLM, FAR, Canon City Recreation District, Colorado Parks and Wildlife, Fremont County, and the City of Cañon City.

Special Thanks to Walter & Gloria Schepp for a generous donation of 160 acres of land.

- Trail
- U.S. Highway
- Arterial/Collector
- Local Road
- Parking
- Picnic Area

- View Point
- BLM
- Park/Open Space
- City Limit
- City of Cañon City
- River/Stream

0 200 400 600 800 Feet

Contour Interval 10 Feet

City of Cañon City - GIS
March 17, 2021

